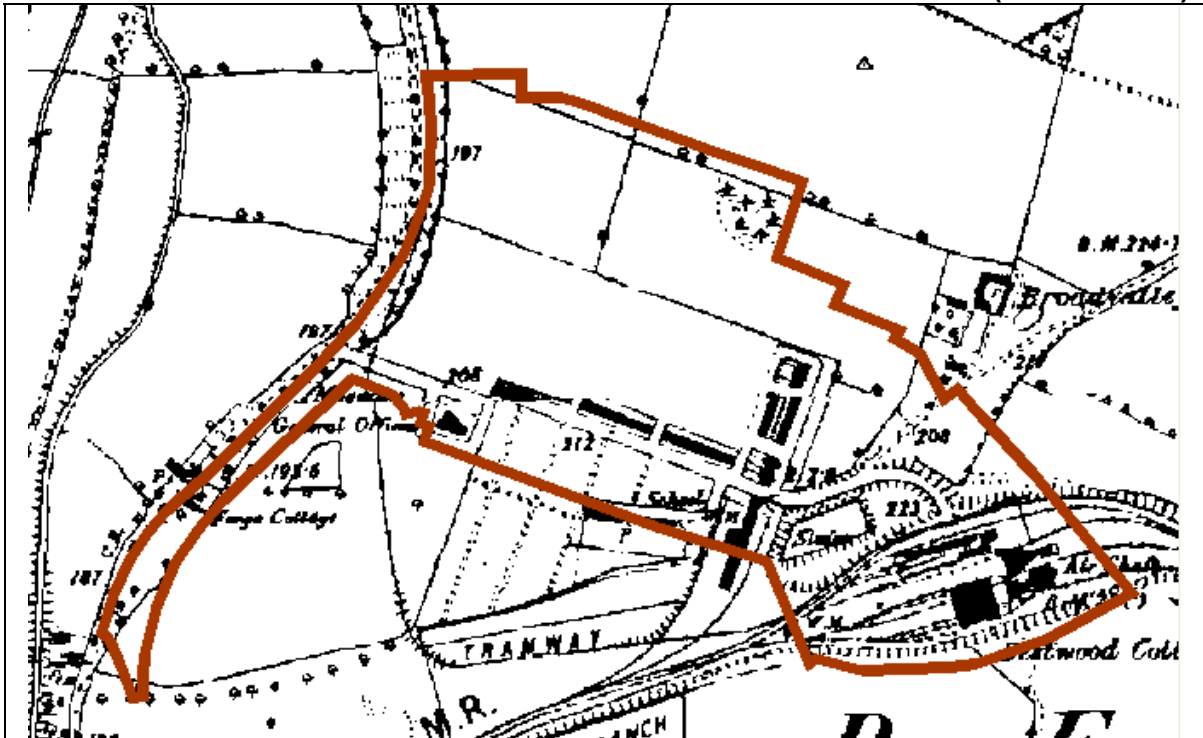
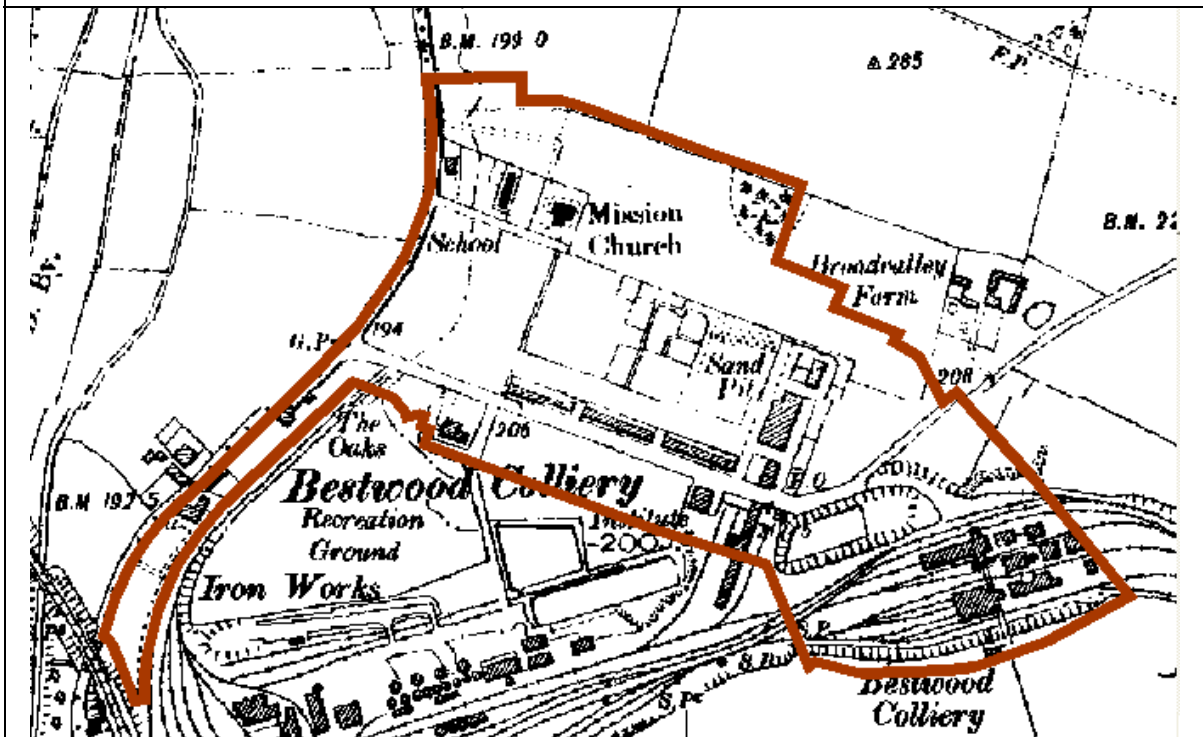


APPENDIX 2 – ORDNANCE SURVEY 6 INCHES TO 1 MILE SERIES
HISTORICAL MAP EXTRACTS (1880 – 1940)



1880 Ordnance Survey “6 inches to 1 mile” map series extract showing 1992 Conservation Area Boundary

Not to scale



1900 Ordnance Survey “6 inches to 1 mile” map series extract showing 1992 Conservation Area Boundary

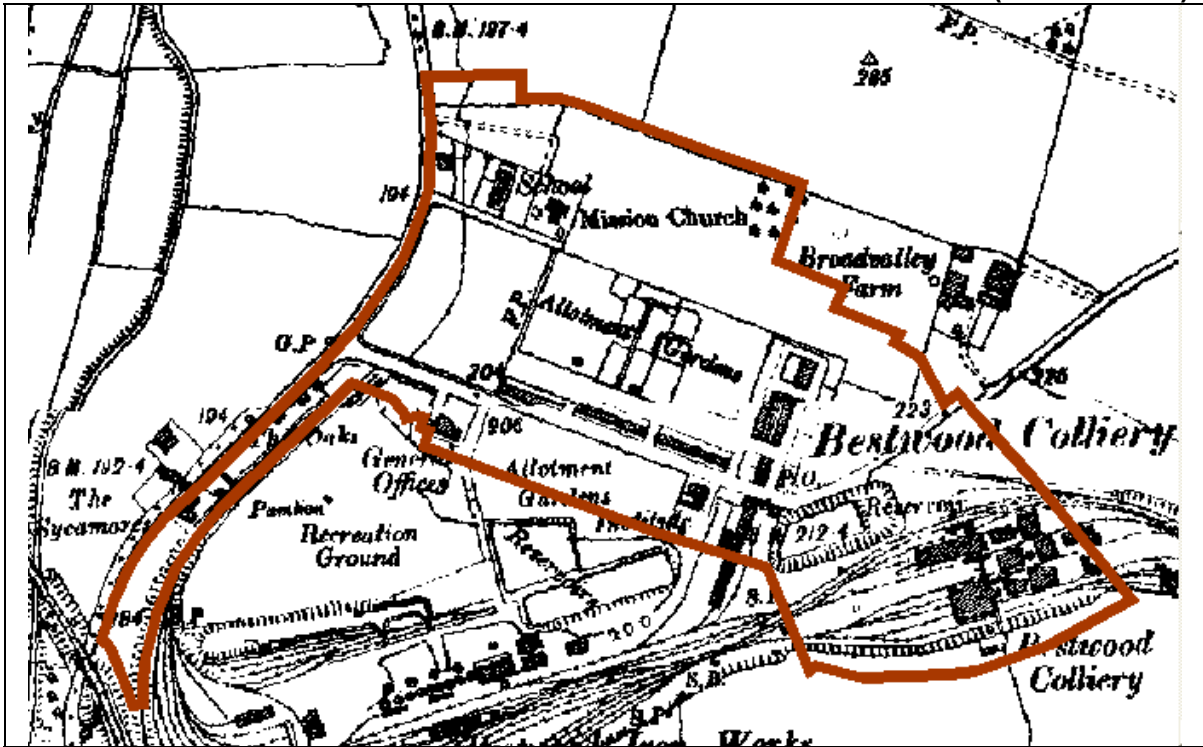
Not to scale



M.D. Stevenson Dip.T.P M.R.T.P.I. Head of Planning and Environment, Civic Centre, Arnot Hill Park, Arnold, NOTTINGHAM. NG5 6LU.

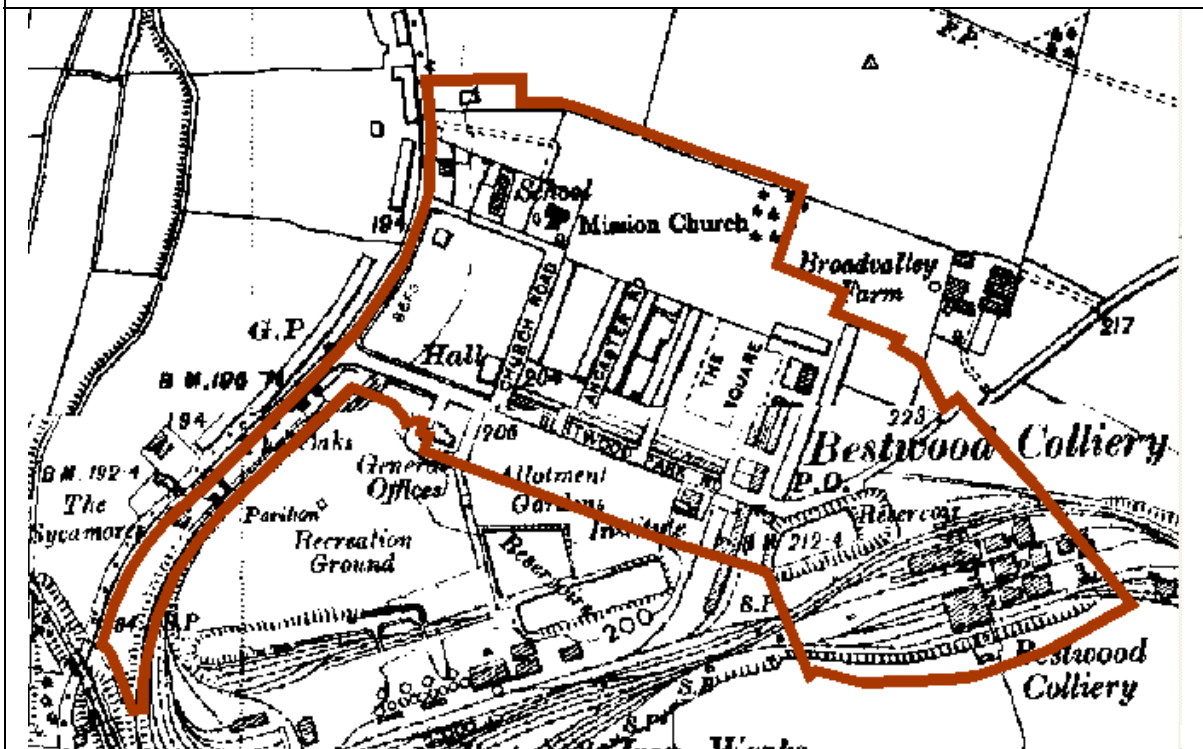
This map is based on Ordnance Survey material with the permission of Ordnance Survey on behalf of the Controller of Her Majesty's Stationery Office © Crown copyright. Unauthorised reproduction infringes Crown copyright and may lead to prosecution or civil proceedings. (Licence No. LA100021246) (2005)

APPENDIX 2 – ORDNANCE SURVEY 6 INCHES TO 1 MILE SERIES
 HISTORICAL MAP EXTRACTS (1880 – 1940)



1920 Ordnance Survey "6 inches to 1 mile" map series extract showing 1992 Conservation Area Boundary

Not to scale



1940 Ordnance Survey "6 inches to 1 mile" map series extract showing 1992 Conservation Area Boundary

Not to scale



GEDLING
 BOROUGH COUNCIL

M.D. Stevenson Dip.T.P M.R.T.P.I. Head of Planning and Environment, Civic Centre, Arnot Hill Park, Arnold, NOTTINGHAM. NG5 6LU.

This map is based on Ordnance Survey material with the permission of Ordnance Survey on behalf of the Controller of Her Majesty's Stationery Office © Crown copyright. Unauthorised reproduction infringes Crown copyright and may lead to prosecution or civil proceedings. (Licence No. LA100021246) (2005)