

Nottinghamshire Minerals Local Plan
Submission Draft
Policies Map

Sept 2015

Inset 20

1: 15,000

PLAN 1



GEDLING
DISTRICT

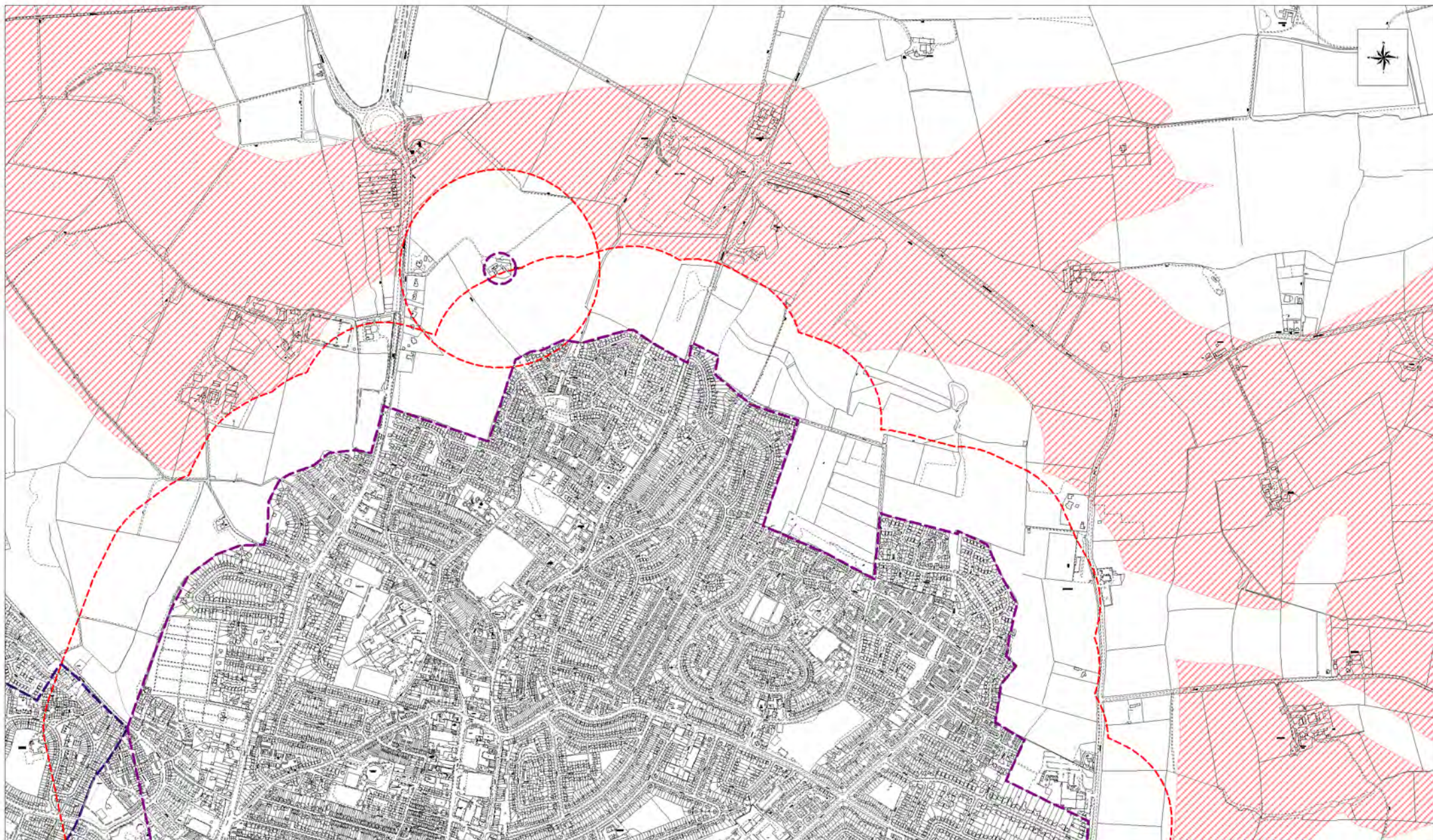
WOODBOROUGH

BCb -
Dorket Head

ARNOLD

Crown Copyright. All Rights Reserved. Nottinghamshire County Council 100019713 2015

British Geological Survey. 2013. Digital Geological Map of Great Britain 1:625 000 scale (DiGMapGB-625)
Superficial Deposits [CD-Rom] Version 1.10. Keyworth, Nottingham. British Geological Survey. Release date 03-07-2013



**Nottinghamshire
County Council**

Minerals Safeguarding - Brick Clay
Existing Settlement - 250M Buffer Zone



Clay Resource



Settlement Boundary

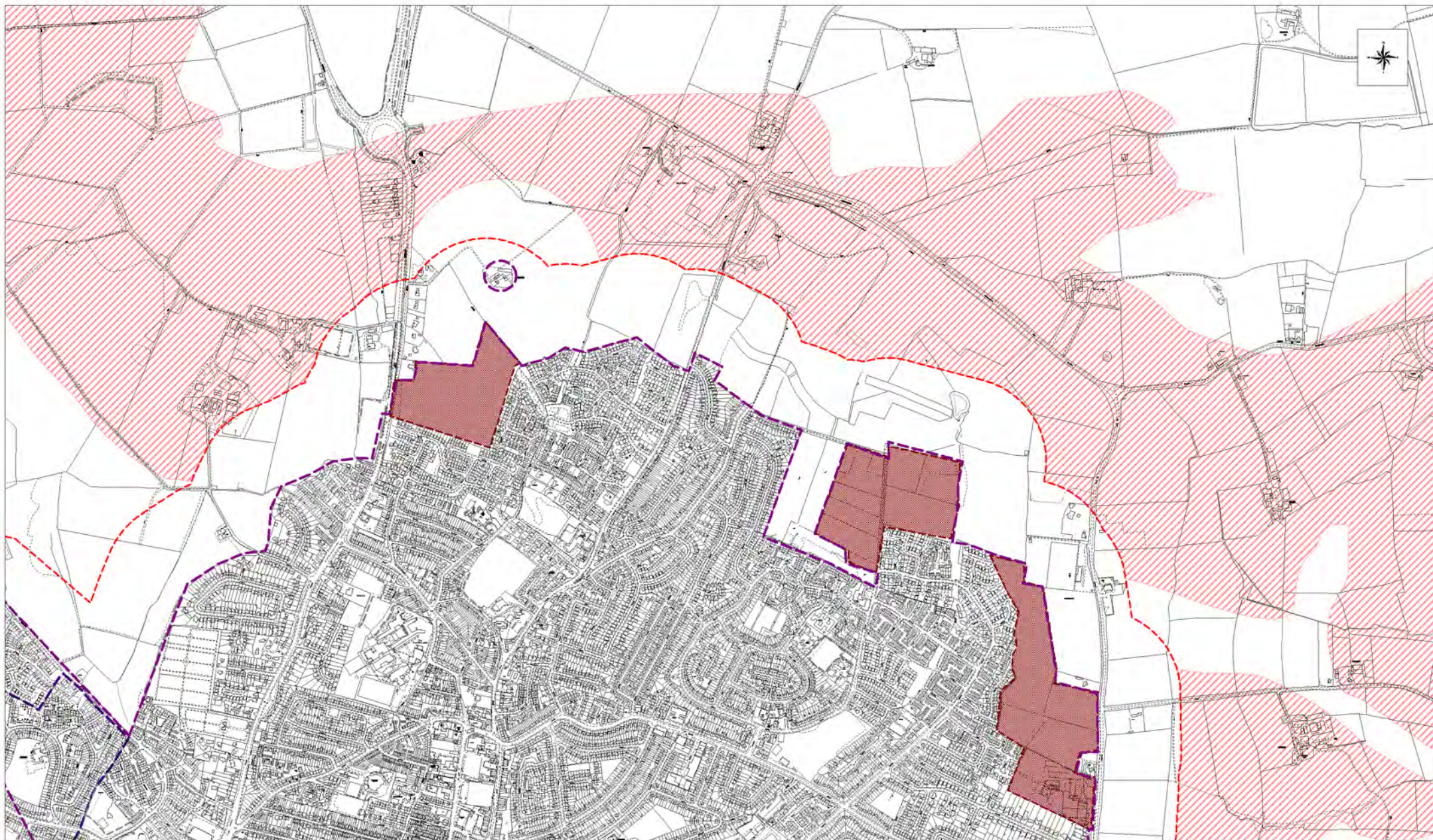


250M Buffer

Scale 1:50,000
Date February 2017

This map is based upon Ordnance Survey Material
with the permission of Ordnance Survey on behalf of the
Controller of Her Majesty's Stationery Office © Crown Copyright.
Unauthorized reproduction infringes Crown Copyright and may lead to
prosecution or civil proceedings. Nottinghamshire County Council. 150019712, 2017

PLAN 2



**Nottinghamshire
County Council**

Minerals Safeguarding - Brick Clay
Gedling Local Plan Housing Allocation
- 250M Buffer Zone



Clay Resource



Settlement Boundary

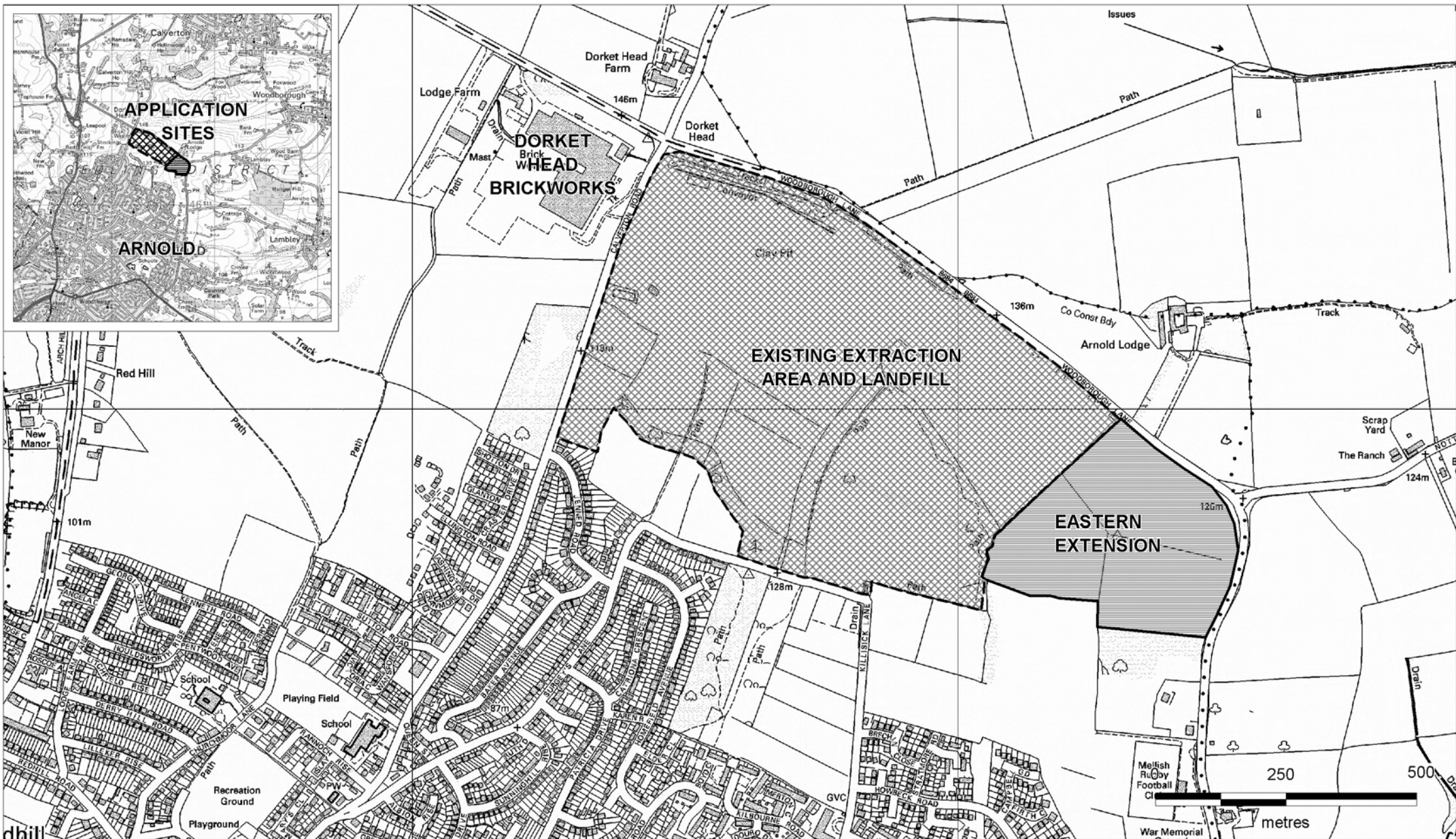
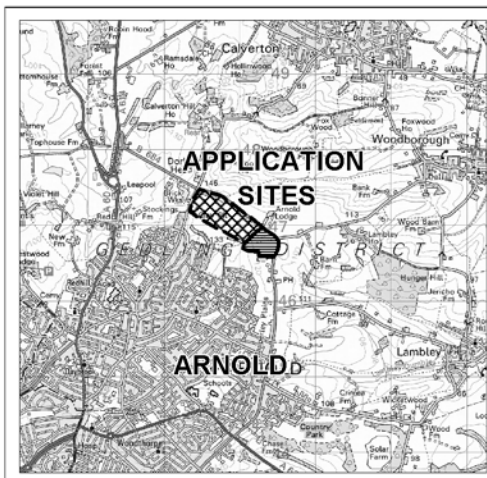


250M Buffer

Scale 1:50,000
Date February 2017

This map is based upon Ordnance Survey Material
with the permission of Ordnance Survey on behalf of the
Controller of Her Majesty's Stationery Office © Crown Copyright.
Unauthorized reproduction infringes Crown Copyright and may lead to
prosecution or civil proceedings. Nottinghamshire County Council, 150019712, 2017

PLAN 3



Trent Bridge House, Fox Road
Nottinghamshire West Bridgford, Nottingham, NG2 6BJ
County Council Tel: 0115 982 3823

Eastern extension of the working and extraction of clay and associated minerals with subsequent low level restoration to include landscaping and diversion of public footpaths. Planning Application No. 7/2013/0760NCC & To vary conditions 3, 13 and 50 of planning permission 7/2003/0335 to allow a 'Pause' in the existing landfill to occur and to provide a revised restoration profile which will tie in with the extended low level restoration of the proposed eastern extension.

Planning Application No. 7/2013/0757NCC.
Dorket Head Quarry, Arnold, Nottinghamshire.

This map is reproduced from Ordnance Survey material with the permission of Ordnance Survey on behalf of the Controller of Her Majesty's Stationery Office © Crown copyright.
Unauthorised reproduction infringes Crown copyright and may lead to prosecution or civil proceedings. (1000019713) (2013)



Scale: 1: 10,000
Produced by: JW
Date: DEC 2013

PLAN 4